


























-  Woodland Loop - 2553 m
-  Howler's Corner Dog Park
-  Camp Trail - 305 m
-  Group Camp
-  Cedar Forest Loop - 1485 m
-  Information Kiosk
-  Dragonfly Trail - 305 m
-  Lookout
-  Escarpment Loop - 1,229 m
-  Parking
-  Marsh Lookout - 426 m
-  Picnic Shelter
-  Memorial Trail - 144 m
-  Playground
-  Point Loop - 2,734 m
-  Shelter
-  Pond Trail - 229 m
-  Washroom
-  Rabbit Hollow - 344 m
-  Shoreline Trail - 495 m
-  Trillium Pass - 590 m
-  Boardwalk
-  Victoria Rail Trail
-  Wetland

STURGEON LAKE

McLaren Creek Wetland

Goose Bay

**Beach**

Administrative Centre  
Field Centre

1:12,000

